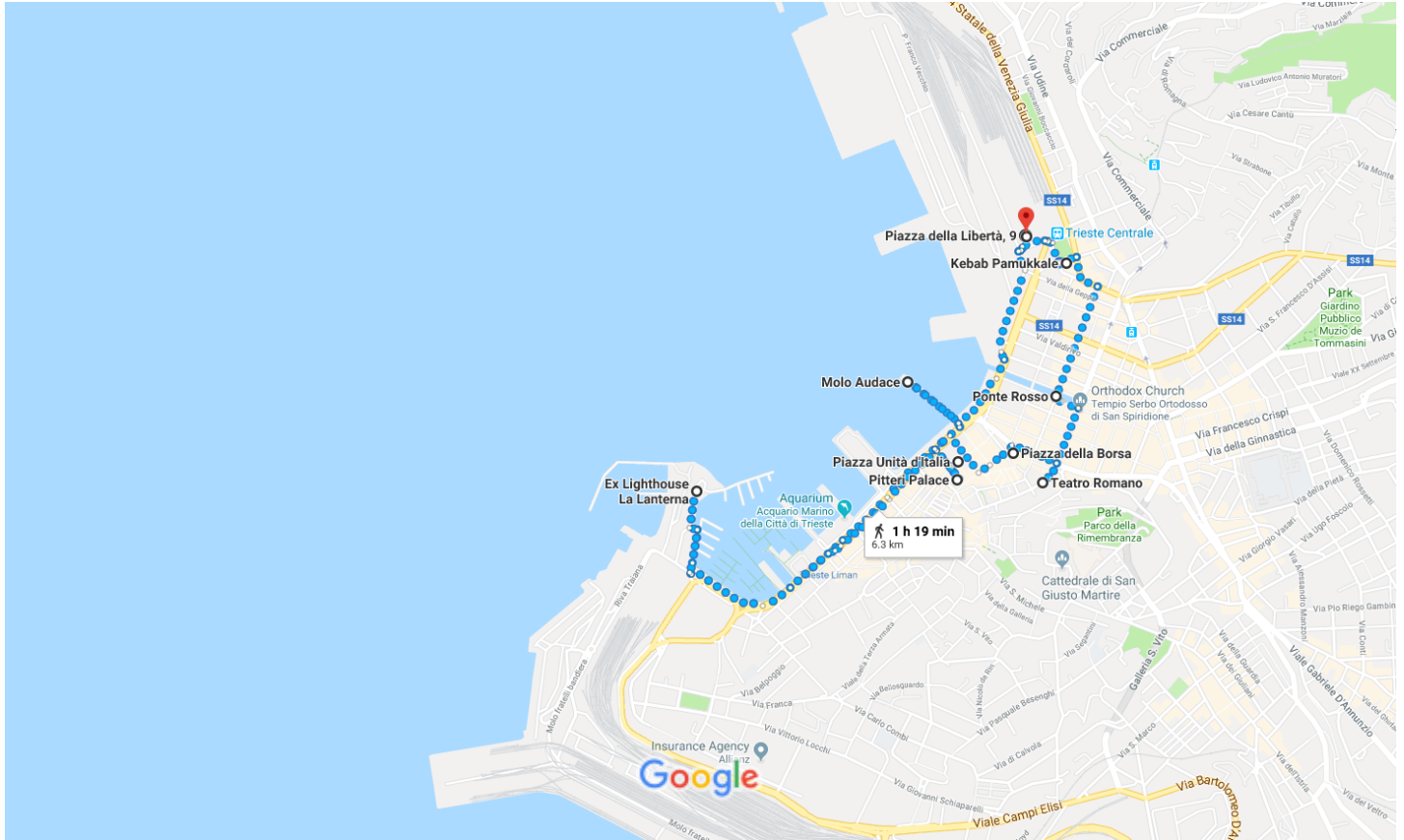




Trieste, 34135 Trieste TS, Italy to Piazza della Libertà, 9, 34135 Trieste TS, Italy

Walk 6.3 km, 1 h 19 min

Trieste City Tour (walking)



Map data ©2018 Google 200 m

⚠ Use caution—walking directions may not always reflect real-world conditions

Trieste

34135 Trieste TS, Italy


- ↑ 1. Head northeast toward Via Flavio Gioia
_____ 56 m
- ↘ 2. Turn right at Via Flavio Gioia
_____ 3 m
- ↙ 3. Turn left onto Largo Città di Santos
_____ 13 m
- ↘ 4. Turn right onto Piazza della Libertà/SS14
_____ 5 m
- ↙ 5. Turn left at Via Flavio Gioia
_____ 17 m
- ↘ 6. Turn right toward Piazza della Libertà
_____ 74 m
- ↙ 7. Turn left onto Piazza della Libertà
_____ 24 m



i Destination will be on the right


3 min (190 m)


Kebab Pamukkale

Piazza della Libertà, 3, 34132 Trieste TS, Italy

-  8. Head east on Piazza della Libertà toward SS14

 40 m
-  9. Turn right onto Via Benvenuto Cellini/SS14
 Continue to follow SS14

 140 m
-  10. Turn right onto Via Roma


 450 m
-  11. Turn left onto Via Vincenzo Bellini


 36 m


8 min (650 m)

Ponte Rosso

Piazza del Ponterosso, 34121 Trieste TS, Italy

-  12. Head east on Via Vincenzo Bellini toward Piazza Sant'Antonio Nuovo/Via S. Spiridione

 51 m
-  13. Turn right onto Via S. Spiridione


 210 m
-  14. Continue onto Via del Teatro Romano


 88 m


5 min (350 m)



Teatro Romano

Via del Teatro Romano, 34121 Trieste TS, Italy

-  15. Head northeast on Via del Teatro Romano toward Largo Riborgo

 88 m
-  16. Turn left onto Corso Italia

 87 m
-  17. Continue onto Piazza della Borsa

 82 m
-  18. Turn left to stay on Piazza della Borsa
 Destination will be on the left

 19 m

3 min (280 m)

Piazza della Borsa

34100 Trieste TS, Italy









- ↑ 19. Head southwest on Piazza della Borsa toward Via Luigi Einaudi
86 m
- ↑ 20. Continue onto Capo di Piazza G. Bartoli
48 m
- ↷ 21. Turn right onto Piazza Unità d'Italia
170 m
- ↶ 22. Turn left onto Riva del Mandracchio
300 m
- ↑ 23. Continue onto Riva Nazario Sauro
220 m
- ↑ 24. Continue onto Riva Tommaso Gulli
250 m
- ↑ 25. Continue onto Riva Grumula
120 m
- ↷ 26. Turn right toward Via Ottaviano Augusto
290 m
- ↷ 27. Turn right onto Via Ottaviano Augusto
7 m
- ↷ 28. Turn right
38 m
- ↶ 29. Sharp left
120 m
- ↶ 30. Turn left
28 m
- ↷ 31. Turn right
i Destination will be on the left
130 m

22 min (1.8 km)

Ex Lighthouse La Lanterna

Molo fratelli bandiera, 9, 34123 Trieste TS, Italy



- ↑ 32. Head southwest
130 m
- ↶ 33. Turn left toward Via Ottaviano Augusto
28 m
- ↷ 34. Turn right toward Via Ottaviano Augusto
120 m
- ↷ 35. Sharp right toward Via Ottaviano Augusto
38 m
- ↶ 36. Turn left onto Via Ottaviano Augusto
7 m
- ↶ 37. Turn left toward Riva Grumula
290 m

-  38. Turn left onto Riva Grumula
120 m
-  39. Continue onto Riva Tommaso Gulli
180 m
-  40. Slight right toward Riva Tommaso Gulli
25 m
-  41. Continue onto Riva Tommaso Gulli
23 m
-  42. Continue onto Riva Nazario Sauro
240 m
-  43. Continue onto Riva del Mandracchio
240 m
-  44. Turn right at Piazza Grande
 Destination will be on the right
130 m

20 min (1.6 km)

Pitteri Palace





Piazza Unità d'Italia, 3, 34121 Trieste TS, Italy

-  45. Head northwest toward Via dello Squero Vecchio
 Destination will be on the right
48 m

32 s (48 m)

Piazza Unità d'Italia



34121 Trieste TS, Italy









-  46. Head northwest toward Via dell'Orologio
78 m
-  47. Continue onto Piazza Grande
9 m
-  48. Turn right onto Riva del Mandracchio
120 m
-  49. Turn left onto Molo Audace
240 m

5 min (450 m)

Molo Audace

34121 Trieste TS, Italy

-  50. Head southeast on Molo Audace
230 m
-  51. Turn left toward Riva Tre Novembre
220 m

-  52. Turn left onto Riva Tre Novembre
72 m
-  53. Turn left onto Corso Camillo Benso Conte di Cavour
28 m
-  54. Slight right to stay on Corso Camillo Benso Conte di Cavour
300 m
-  55. Turn left onto Largo Città di Santos
73 m
-  56. Turn right to stay on Largo Città di Santos
13 m
-  57. Turn left
12 m
-  58. Turn right
 Destination will be on the left
25 m

12 min (1.0 km)

Piazza della Libertà, 9

34135 Trieste TS, Italy

These directions are for planning purposes only. You may find that construction projects, traffic, weather, or other events may cause conditions to differ from the map results, and you should plan your route accordingly. You must obey all signs or notices regarding your route.